Avvio del procedimento per l'accorpamento al demanio stradale del Comune di Trepuzzi di aree private ad uso pubblico ultraventennale nella viabilità esistente sul territorio comunale, ai sensi dell'art. 31, commi 21 e 22, della Legge n. 448/1998 e s.m.i., e dell'art. 6, L.R. n. 26/2020, interessate dal progetto definitivo/esecutivo redatto dal soggetto attuatore AQP s.p.a. per interventi di estendimento della rete fognaria I ciclo (Squinzano e Trepuzzi P1652) e dal progetto per la realizzazione delle infrastrutture idrico-fognarie nell'abitato di Casalabate (Deliberazioni AIP nn. 32/2017 e 24/2018)

ALLEGATO B – PARTICELLE INTERESSATE / DETTAGLIO GRAFICO

TREPUZZI

1. Fg. 24 P.lla 593 – Via San Giuseppe (prolungamento) – per i tronchi TR40-I40 – sede stradale
2. Fg. 24 P.lla 771 (parte) – Via A. Manzoni – per il tronco TR37 – banchina stradale
3. Fg. 24 P.lla 986 – Via S. Quasimodo – per il tronco TR39 – sede stradale
4. Fg. 24 P.lla 877 (parte) – Via Caduti di Marcinelle – per il tronco TR60 – sede stradale
5. Fg. 31 P.lla 1517 – Via Atene – per il tronco TR47 – sede stradale
6. Fg. 30 P.lla 403 – Via W.A. Mozart – per il tronco TR63 – sede stradale
7. Fg. 29 P.lle 909 (parte), 971 (parte), 974 (parte), 963 (parte) – Via Salvo D'Acquisto (già 2^ traversa Via Armellini) – per i tronchi TR71-I71 – sede stradale
8. Fg. 29 P.lla 1018 (parte) – Via Cesare Beccaria (già 1^ traversa Via Armellini) – per i tronchi TR72-I72 – sede stradale
9. Fg. 29 P.lla 1018 (parte) – Via G. Mazzini (prolungamento) – per i tronchi TR8-I8 – sede stradale
10. Fg. 29 P.lla 290, P.lla 776 (parte), 676 (parte), 680 (parte), 683 (parte), 1249 (parte), 1171 (parte), 1174 (parte), 679 (parte), 1379 (parte), 1380 (parte) – Via Martiri di Via Fani (già Via Fratelli Cervi) – per i tronchi TR43.1-I43.1, TR43.2-I43.2 – sede stradale
11. Fg. 29 P.lla 1074 (parte), 257 (parte), 1194 (parte), 674 (parte), 1380 – Via G. Pastore – per i tronchi TR44-I44 – sede stradale
12. Fg. 19 P.lla 656, 139 (parte), 797 (parte) – Via Monsignor G. Renna, Via Monsignor A. Passante, Via S. Del Coco, Via Parete Bianco – per i tronchi TR54-I54, TR55-I55, TR56-I56, TR57-I57, TR58-I58 – sede stradale
13. Fg. 19 P.lla 466 (parte), 466 (parte) – Via Padre Alfredo Renna – per i tronchi TR36-I36 – sede stradale
14. Fg. 4 P.lle 190 (parte), 191 (parte), 6 (parte), 58 (parte), 199 (parte), 198 (parte), 44 (parte), 192 (parte) – strada per Sant'Elia – per il tronco I88, TR94-I94, TR95-I95

Corso Garibaldi n. 10 – 73019 Trepuzzi ▫ www.comune.trepuzzi.le.it ▫ tel. 0832 75 42 13-15-17
email: urbanistica@comune.trepuzzi.le.it ▫ PEC: urbanistica.trepuzzi@pec.rupar.puglia.it

CASALABATE

15. Fg. 39 P.lla 183 – Via della Spugna – per rete idrica e fognaria – sede stradale
16. Fg. 39 P.lle 187, 192 – Via Pesce Gatto – per rete idrica – sede stradale
17. Fg. 41 P.lle 1085, 85, 1242, 1086 (parte), 1117 (parte), 1118 (parte), 1119 (parte), 1120 (parte) – Via Pesce Volpe – per rete idrica e fognaria – sede stradale
18. Fg. 41 P.lla 1212 – Via della Cambusa – per rete idrica e fognaria – sede stradale

LEGENDA:

TR: rete fognaria
I: rete idrica

Trepuzzi, 21 maggio 2025

Il Responsabile del Procedimento
ing. Giancarlo FLORIO

Firmato digitalmente da:
Giancarlo Florio
Data: 22/05/2025 16:51:45

Corso Garibaldi n. 10 – 73019 Trepuzzi ▫ www.comune.trepuzzi.le.it ▫ tel. 0832 75 42 13-15-17
email: urbanistica@comune.trepuzzi.le.it ▫ PEC: urbanistica.trepuzzi@pec.rupar.puglia.it

1. Fg. 24 P.lla 593 – Via San Giuseppe (prolungamento) – tronchi TR40-I40 – sede stradale **/ TREPUZZI**

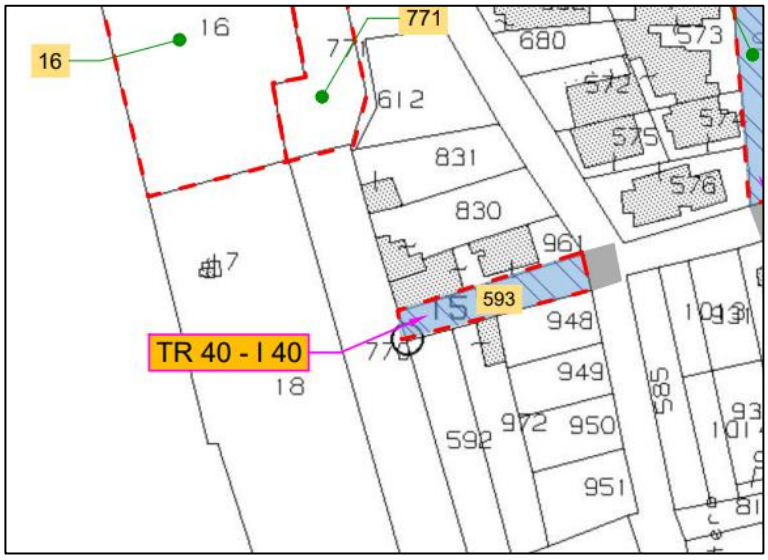

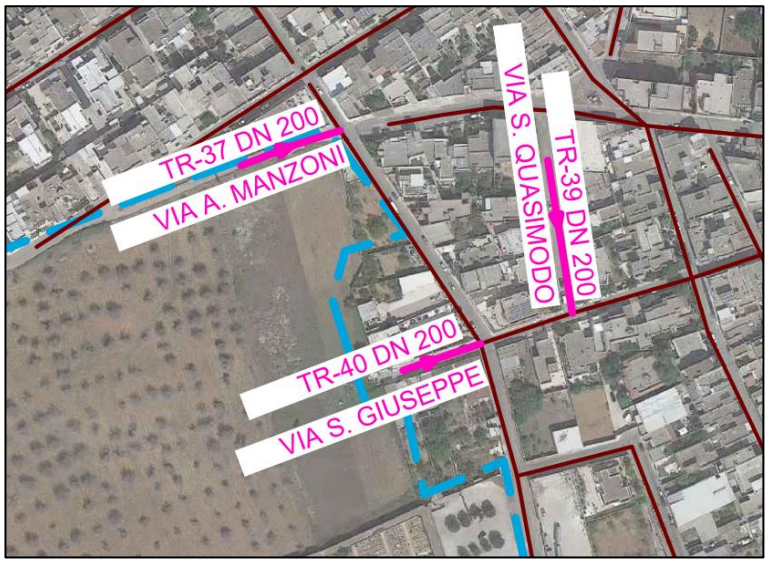

2. Fg. 24 P.lla 771 (parte) – Via A. Manzoni – tronco TR37 – banchina stradale **/ TREPUZZI**

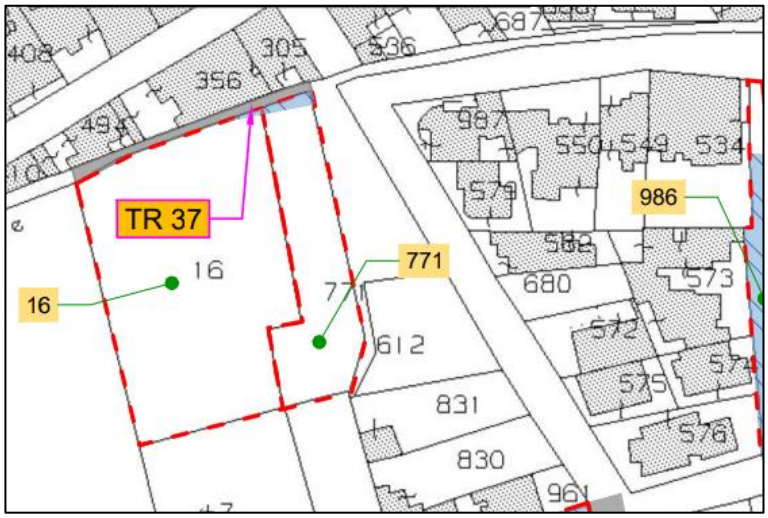

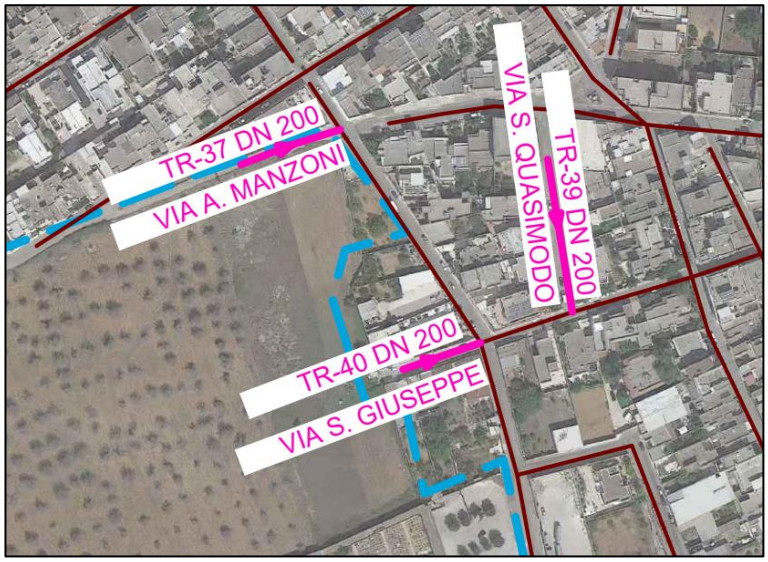

3. Fg. 24 P.lla 986 – Via S. Quasimodo – tronco TR39 – sede stradale **/ TREPUZZI**

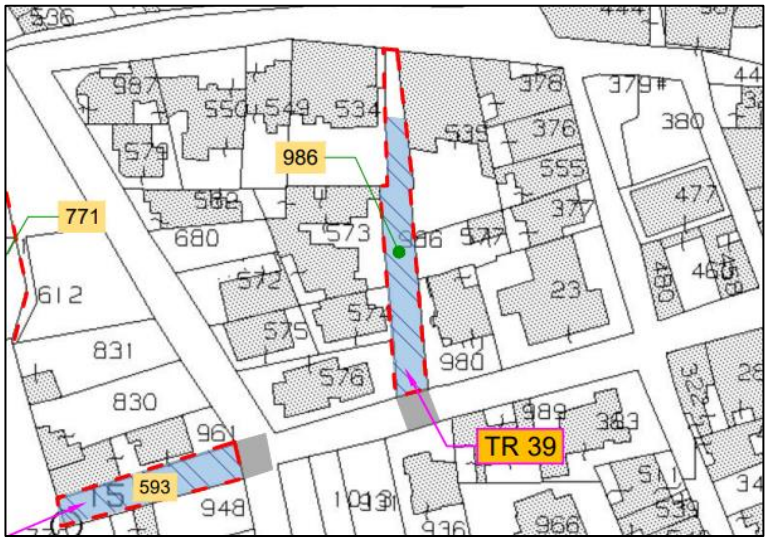

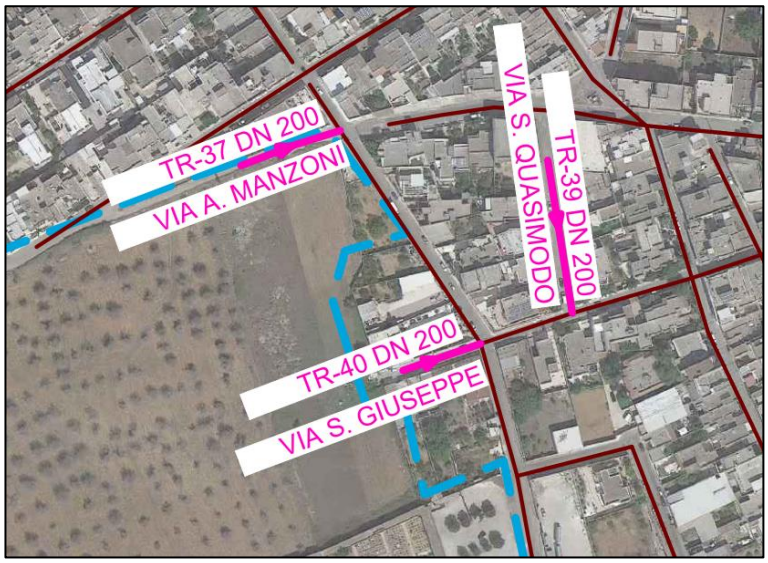

4. Fg. 24 P.lla 877 (parte) – Via Caduti di Marcinelle – tronco TR60 – sede stradale **/ TREPUZZI**

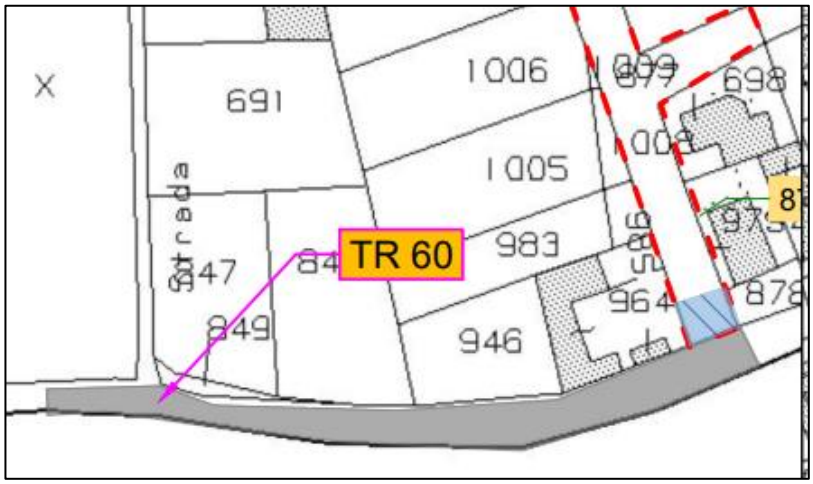

5. Fg. 31 P.lla 1517 – Via Atene – tronco TR47 – sede stradale **/ TREPUZZI**

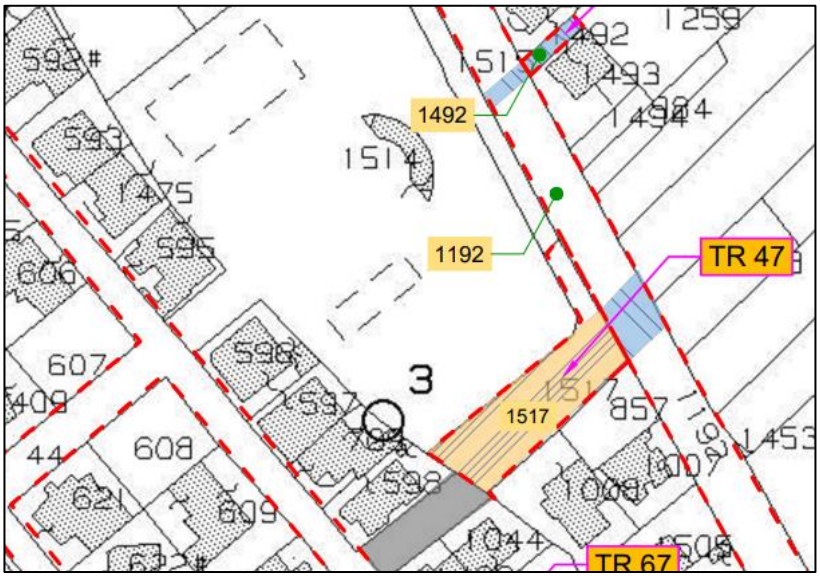

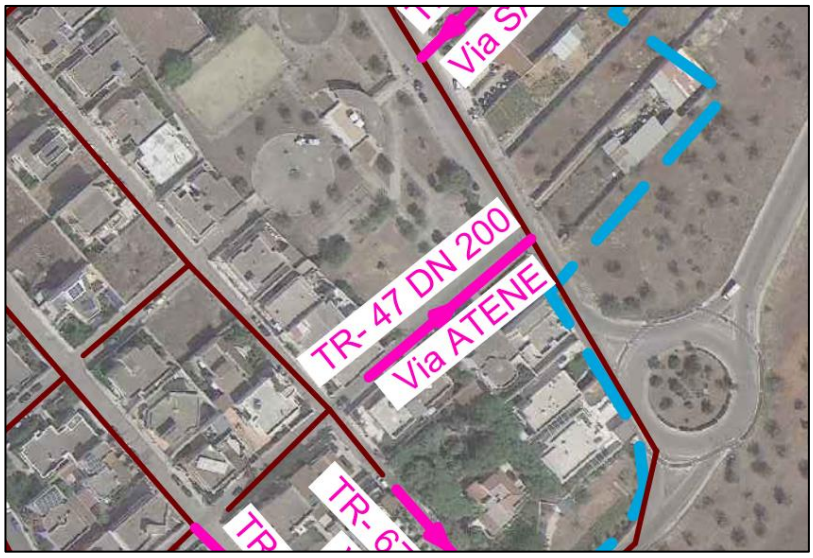

6. Fg. 30 P.lla 403 – Via W.A. Mozart – tronco TR63 – sede stradale **/ TREPUZZI**

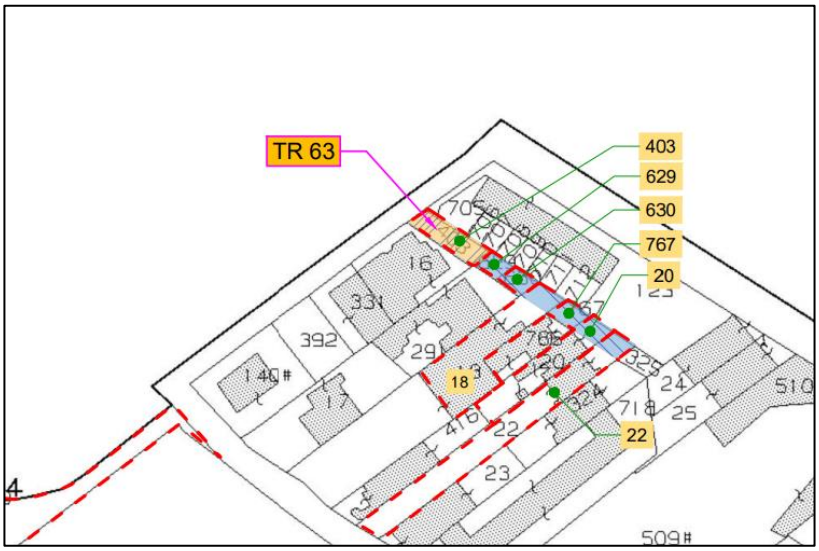

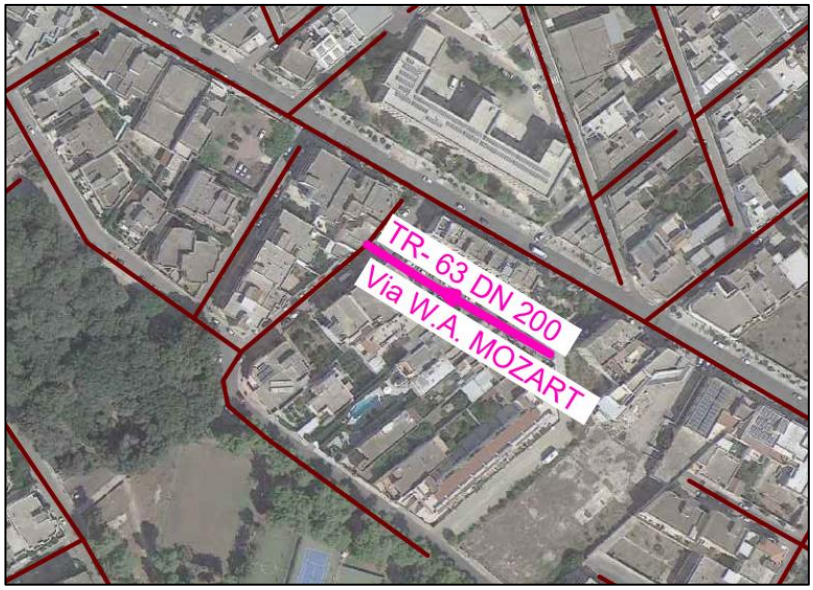

7. Fg. 29 P.lle 909 (parte), 971 (parte), 974 (parte), 963 (parte) – Via Salvo D'Acquisto (già 2^ traversa Via Armellini) – tronchi TR71-I71 – sede stradale **/ TREPUZZI**

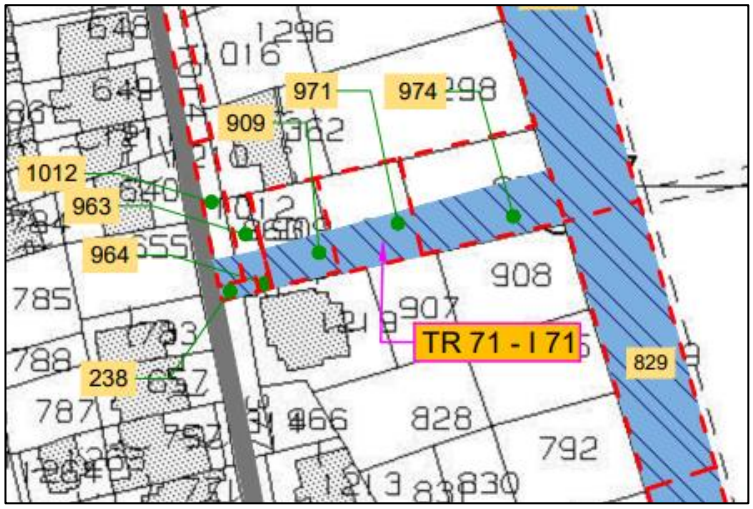

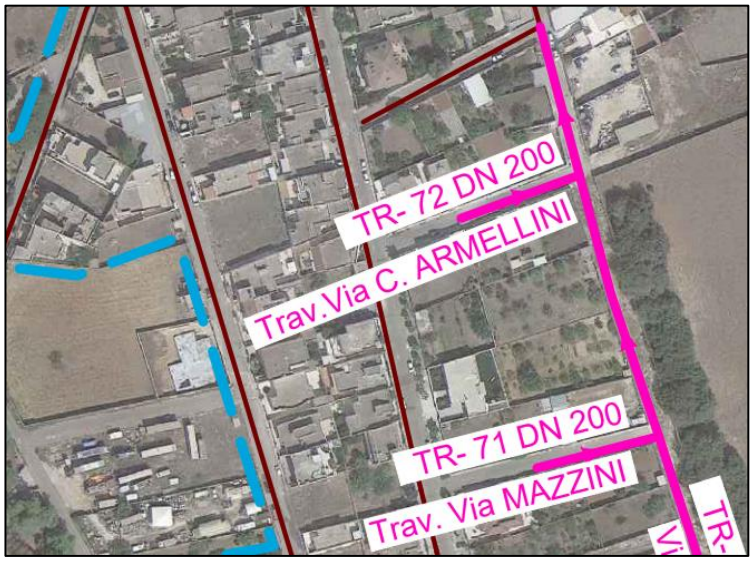

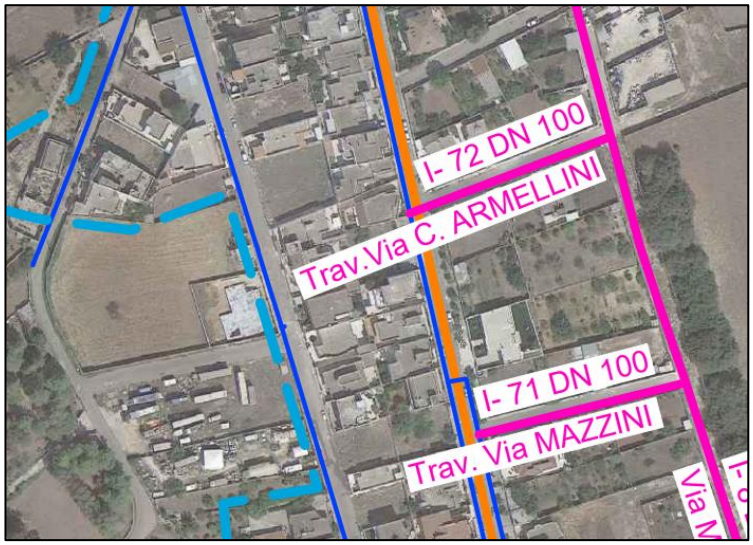

8. Fg. 29 P.lla 1018 (parte) – Via C. Beccaria (già 1^ traversa Via Armellini) – tronchi TR72-I72 – sede stradale **/ TREPUZZI**

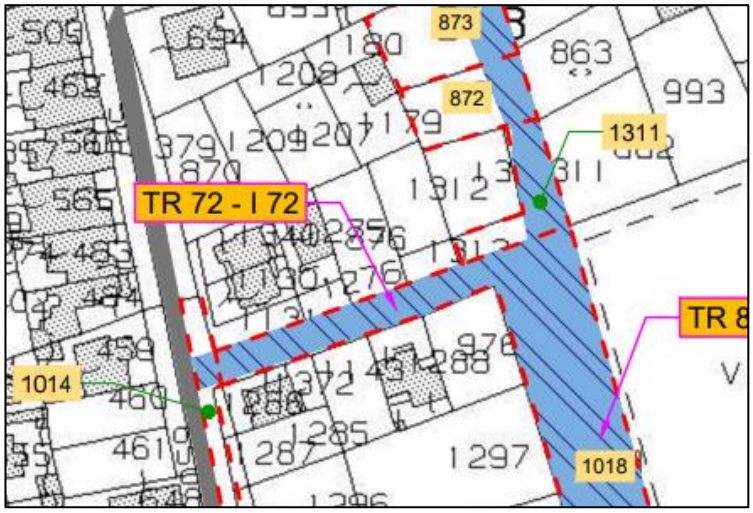

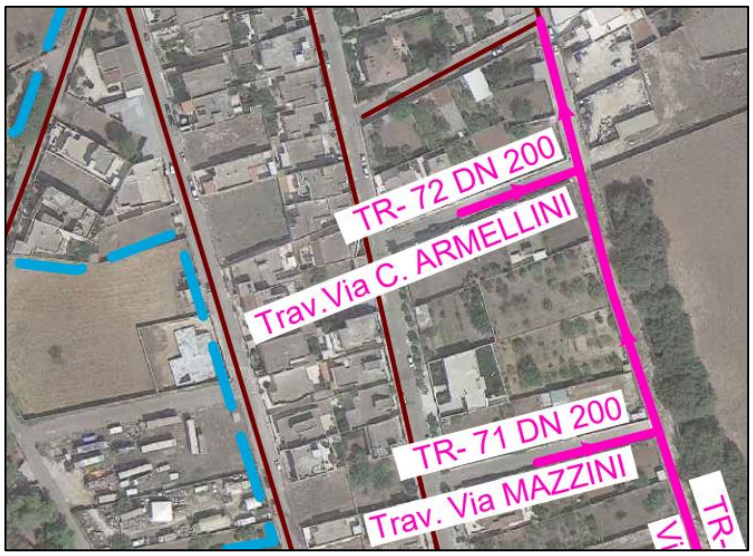

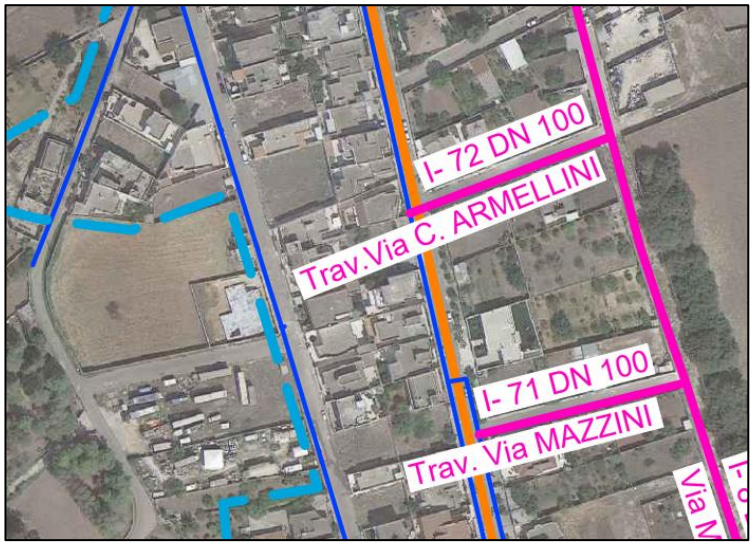

9. Fg. 29 P.lla 1018 (parte) – Via G. Mazzini (prolungamento) – tronchi TR8-I8 – sede stradale **/ TREPUZZI**

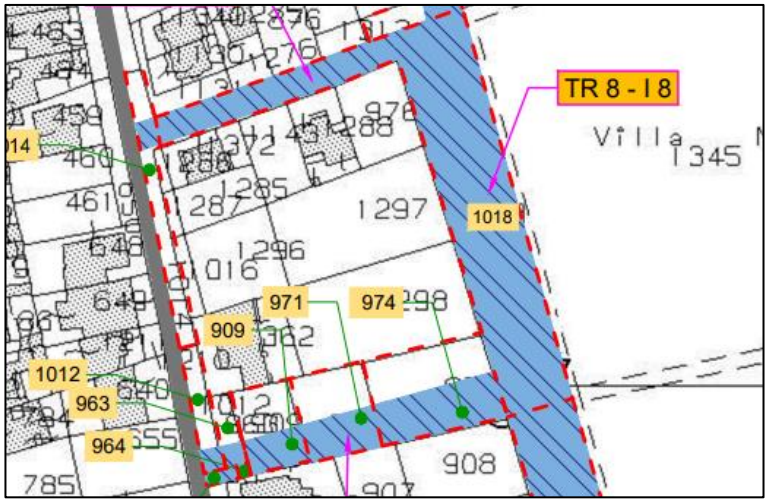

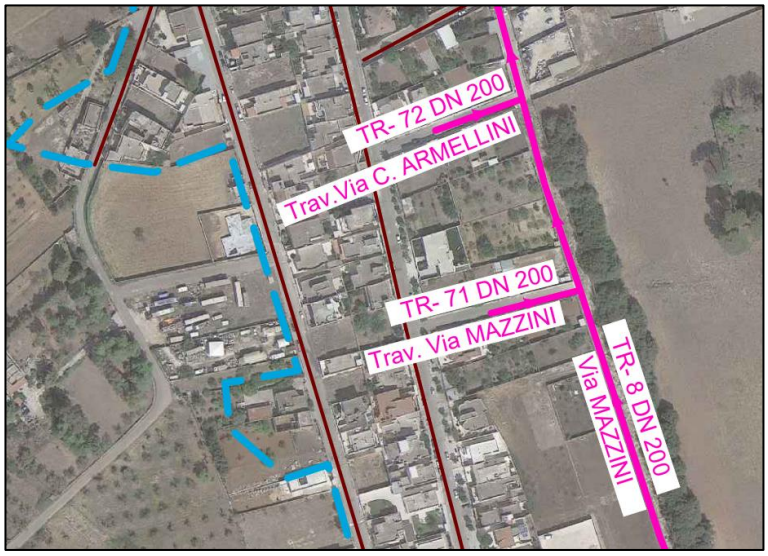

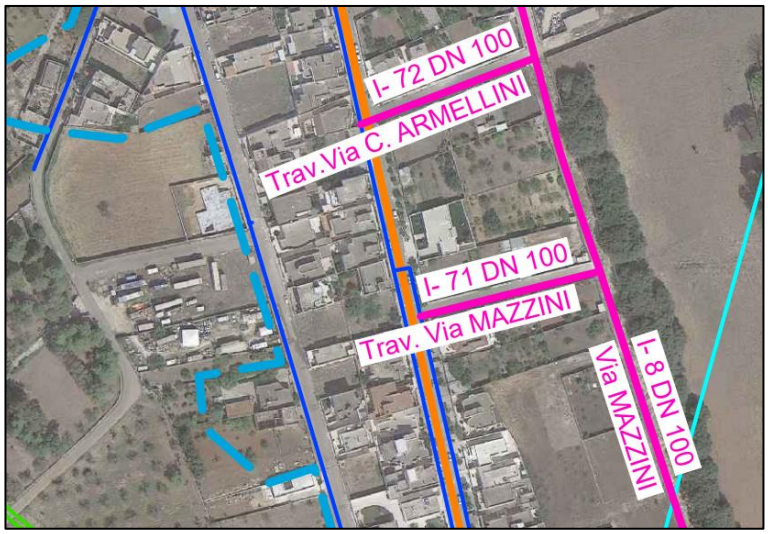

10. Fg. 29 P.lla 290, P.lla 776 (parte), 676 (parte), 680 (parte), 683 (parte), 1249 (parte), 1171 (parte), 1174 (parte), 679 (parte), 1379 (parte), 1380 (parte) – Via Martiri di Via Fani (già Via Fratelli Cervi) – tronchi TR43.1-I43.1, TR43.2-I43.2 – sede stradale **/ TREPUZZI**

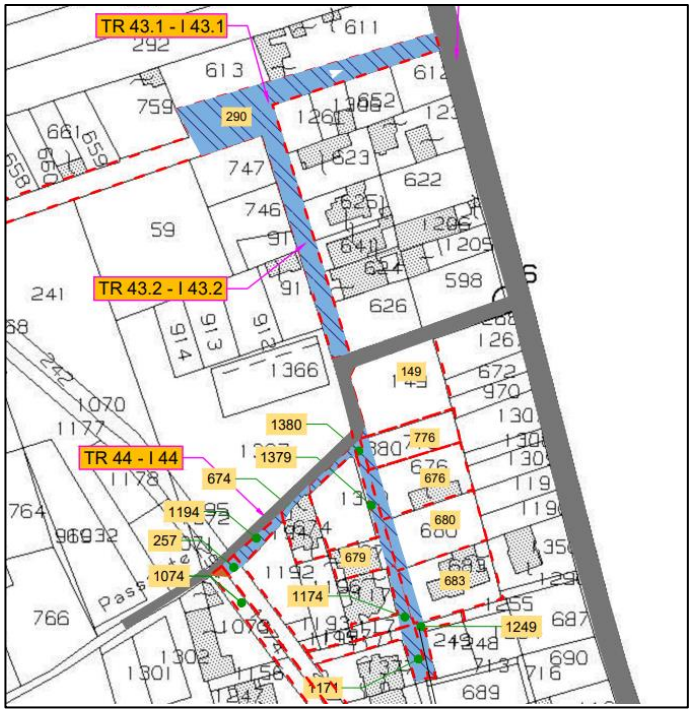

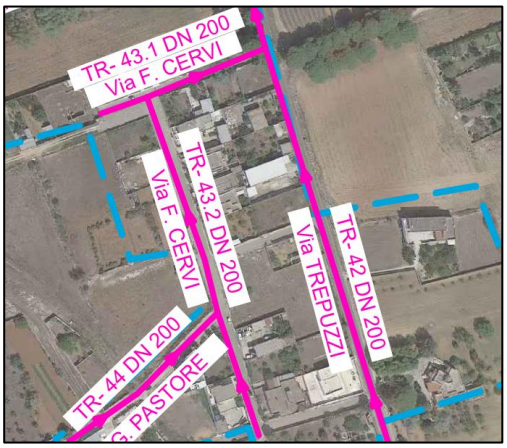

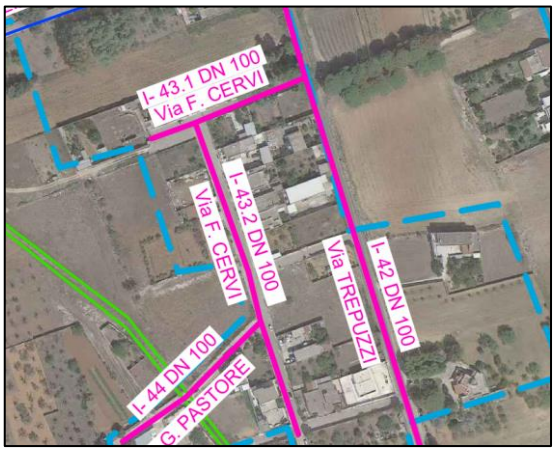

11. Fg. 29 P.lla 1074 (parte), 257 (parte), 1194 (parte), 674 (parte), 1380 – Via G. Pastore – tronchi TR44-I44 – sede stradale **/ TREPUZZI**

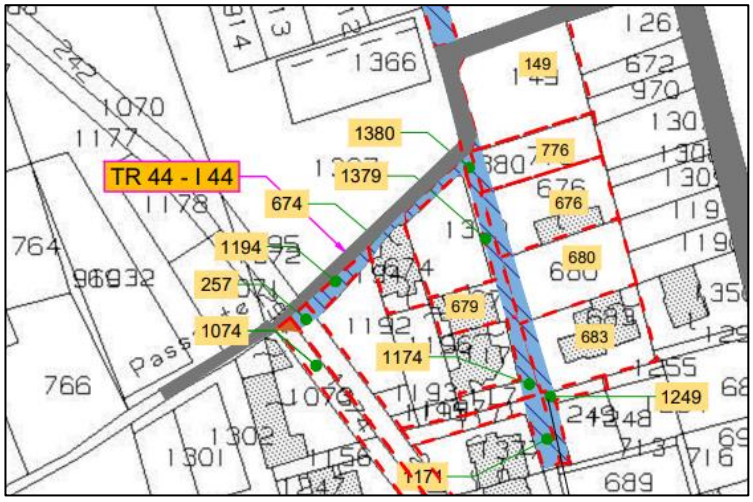

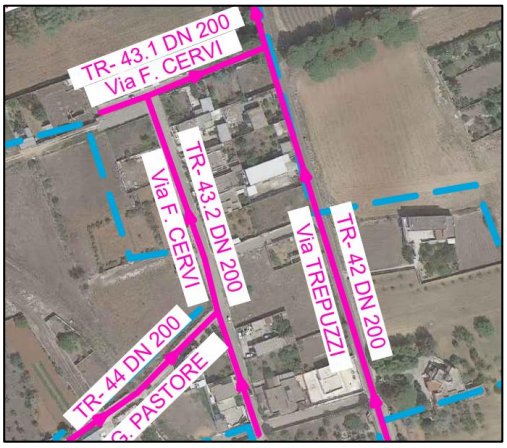

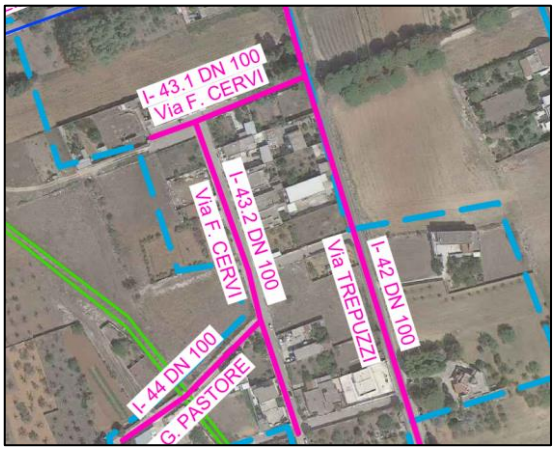

12. Fg. 19 P.lla 656, 139 (parte), 797 (parte) – Via Monsignor G. Renna, Via Monsignor A. Passante, Via S. Del Coco, Via Parete Bianco – tronchi TR54-I54, TR55-I55, TR56-I56, TR57-I57, TR58-I58 – sede stradale **/ TREPUZZI**

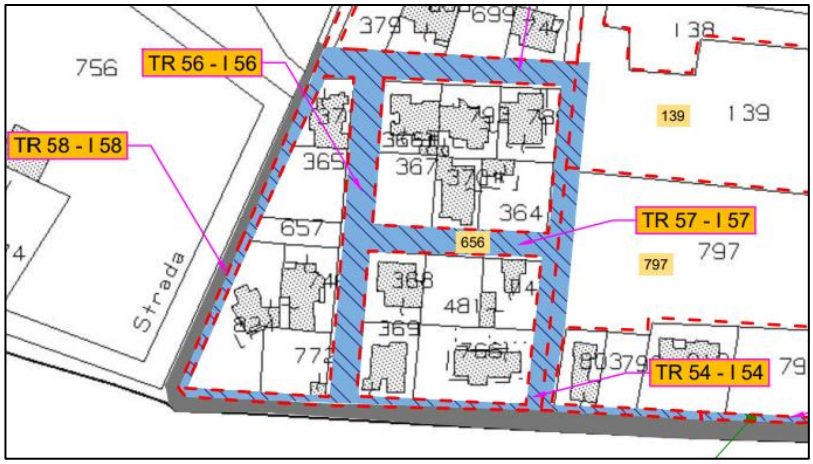

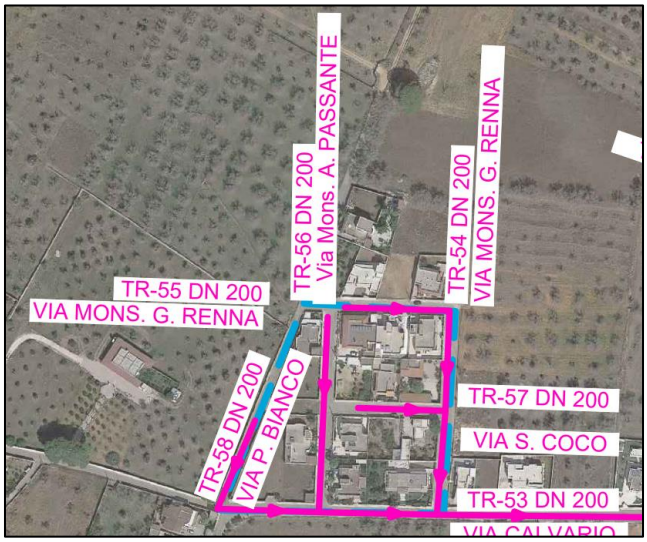

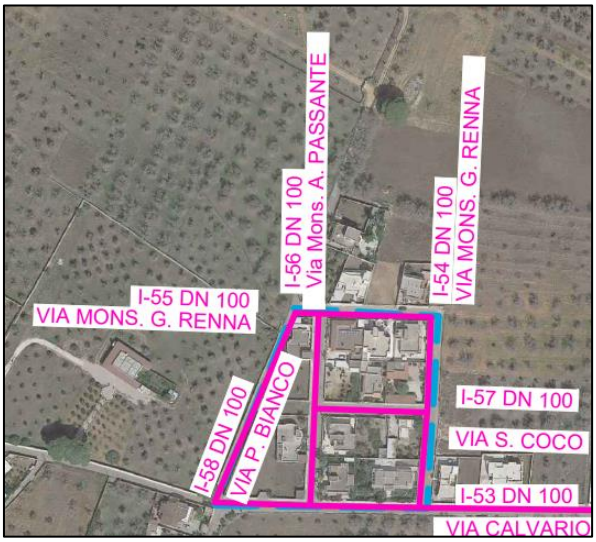

13. Fg. 19 P.lla 466 (parte), 467 (parte) – Via Padre Alfredo Renna – tronchi TR36-I36 – sede stradale **/ TREPUZZI**

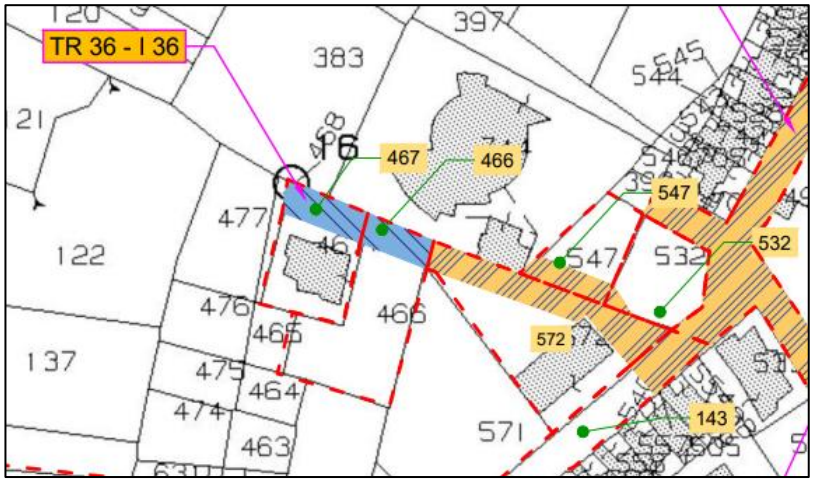

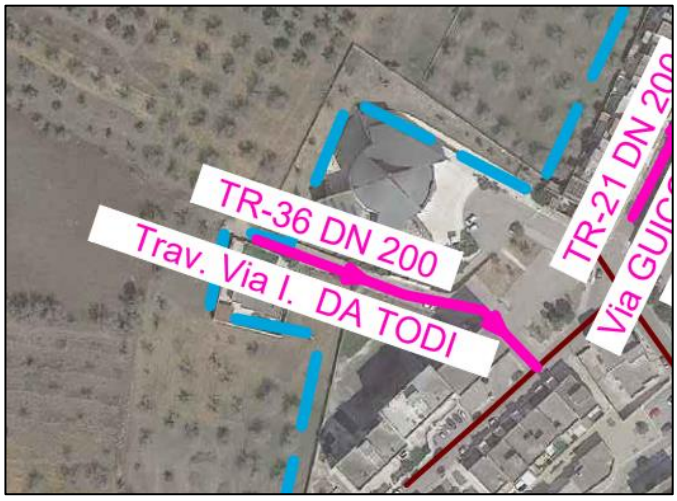

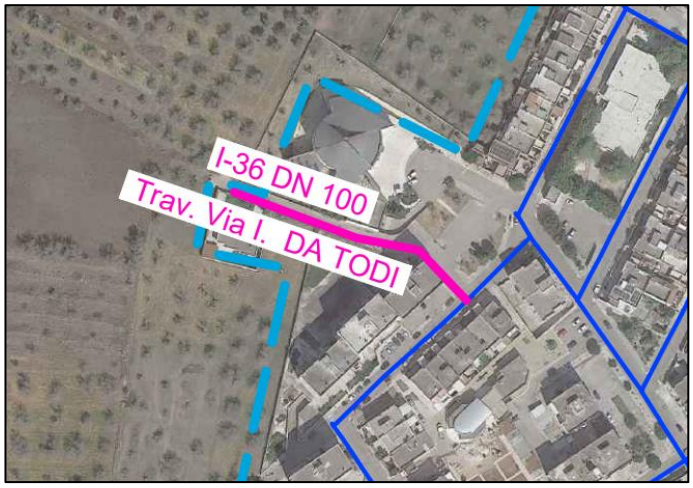

14. Fg. 4 P.lle 190 (parte), 191 (parte), 6 (parte), 58 (parte), 199 (parte), 198 (parte), 44 (parte), 192 (parte) – strada per Sant'Elia – tronchi I88, TR94-I94, TR95-I95 **/ TREPUZZI**

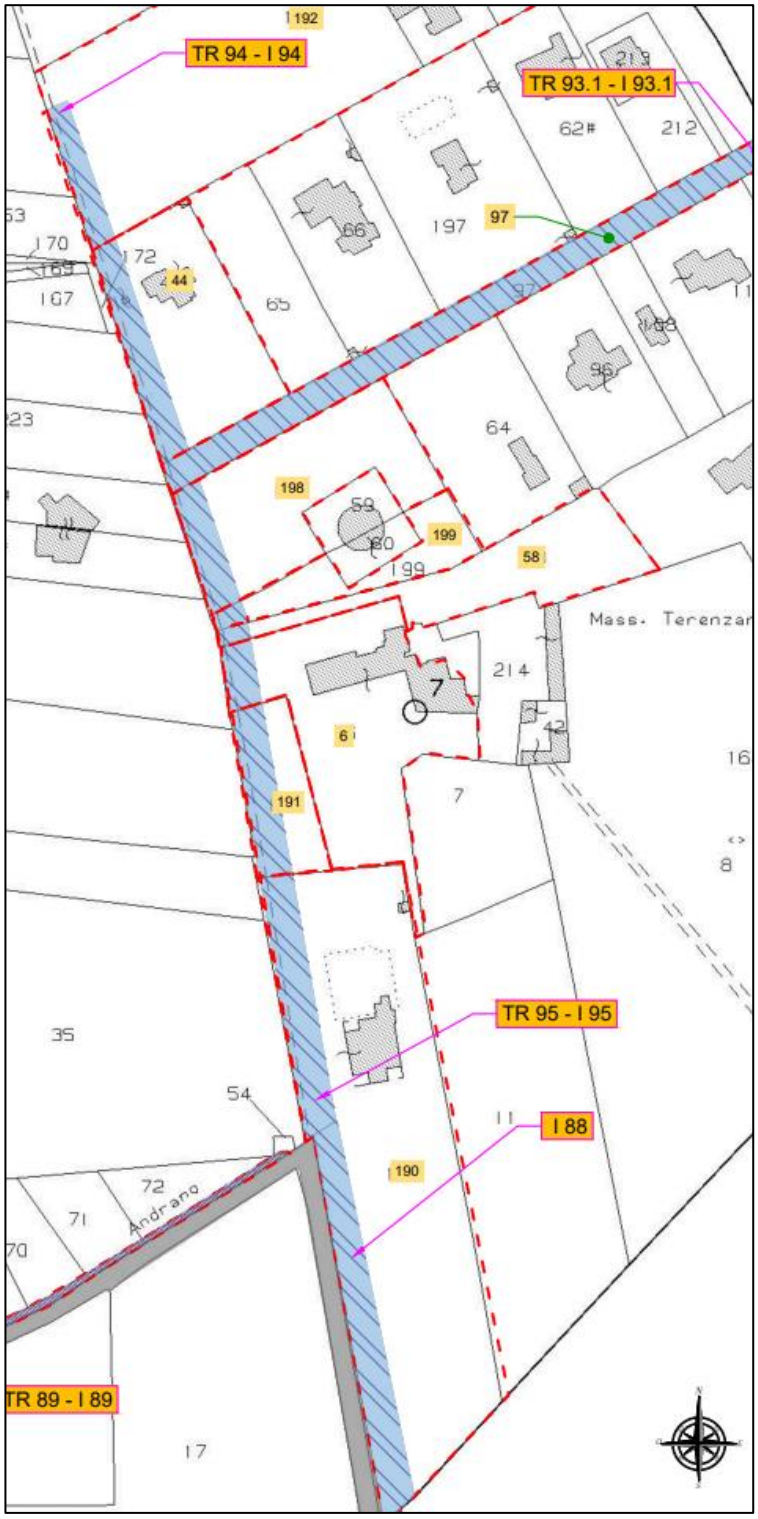

(continua)

(segue)

Trav. Prima Sant'Elia
TR- 94 DN 200
TR- 93.1 DN
Trav. Prima
Trav. Prima Sant'Elia
TR- 95 DN 200

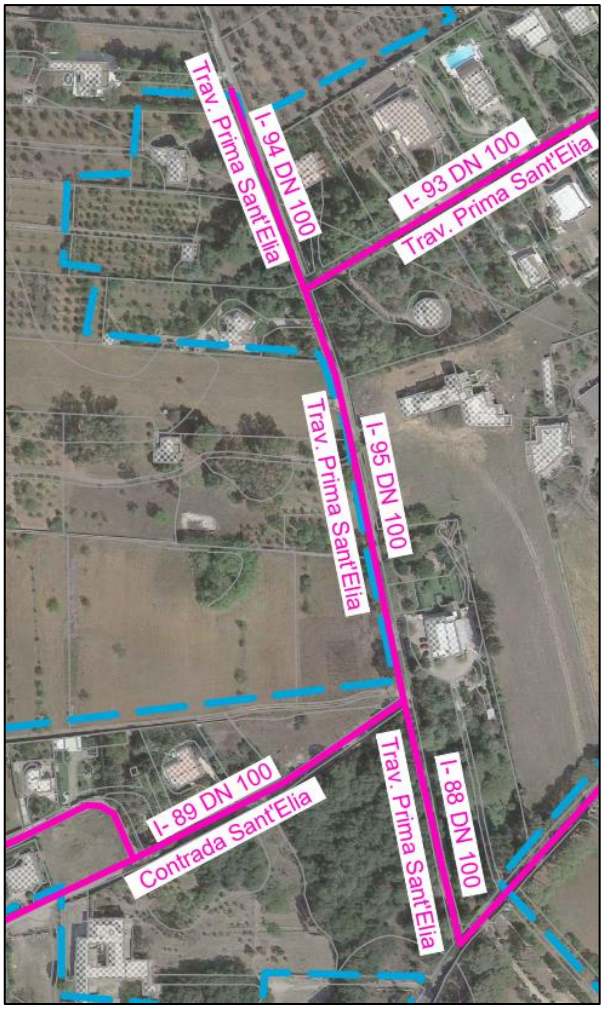
Trav. Prima Sant'Elia
I- 94 DN 100
I- 93 DN 100
Trav. Prima Sant'Elia
Trav. Prima Sant'Elia
I- 95 DN 100
I- 89 DN 100
Contrada Sant'Elia
Trav. Prima Sant'Elia
I- 88 DN 100

15. Fg. 39 P.lla 183 – Via della Spugna – rete idrica e fognaria – sede stradale **/ CASALABATE**

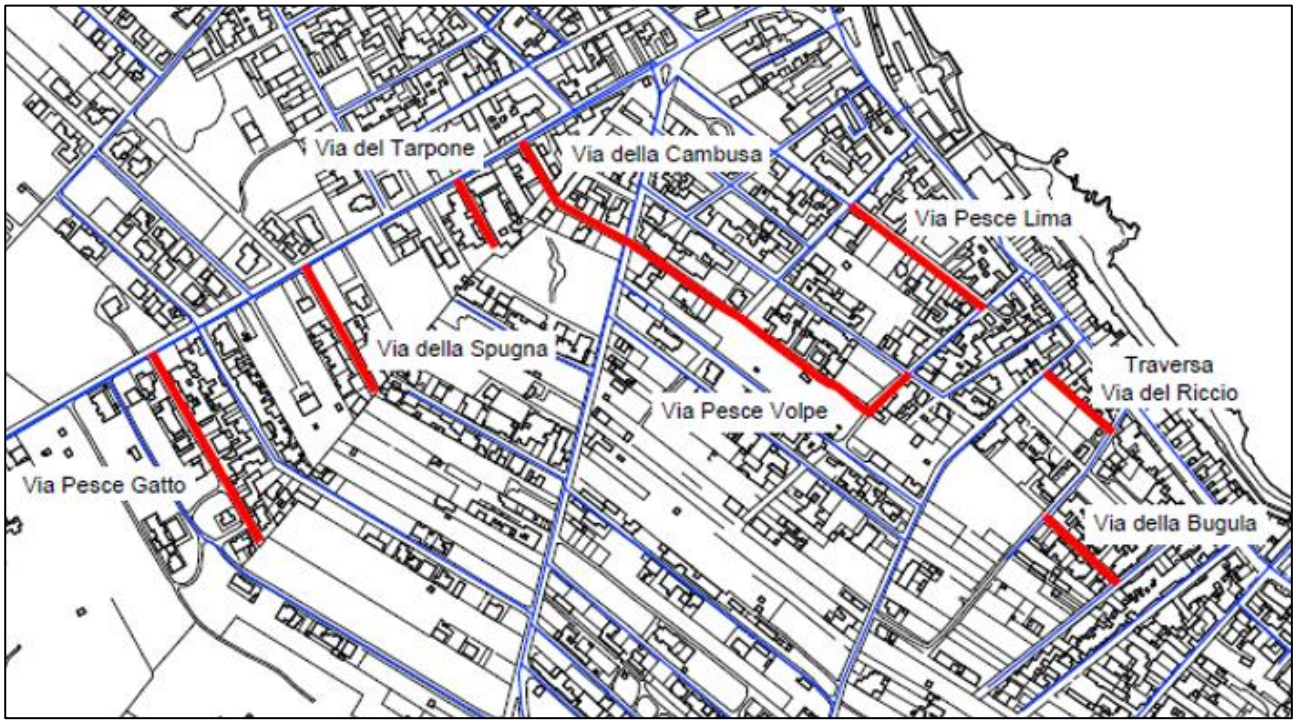

16. Fg. 39 P.lle 187, 192 – Via Pesce Gatto – per rete idrica – sede stradale **/ CASALABATE**

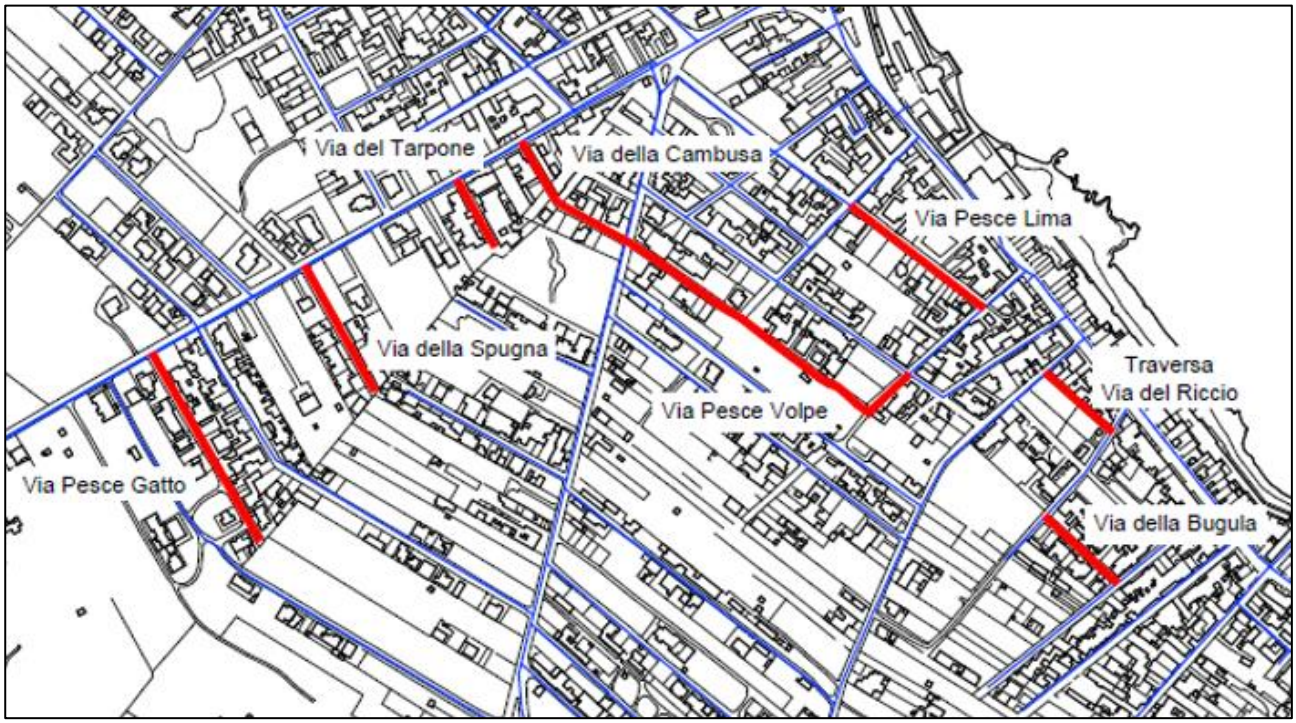

17. Fg. 41 P.lle 1085, 85, 1242, 1086 (parte), 1117 (parte), 1118 (parte), 1119 (parte), 1120 (parte) – Via Pesce Volpe – per rete idrica e fognaria – sede stradale **/ CASALABATE**

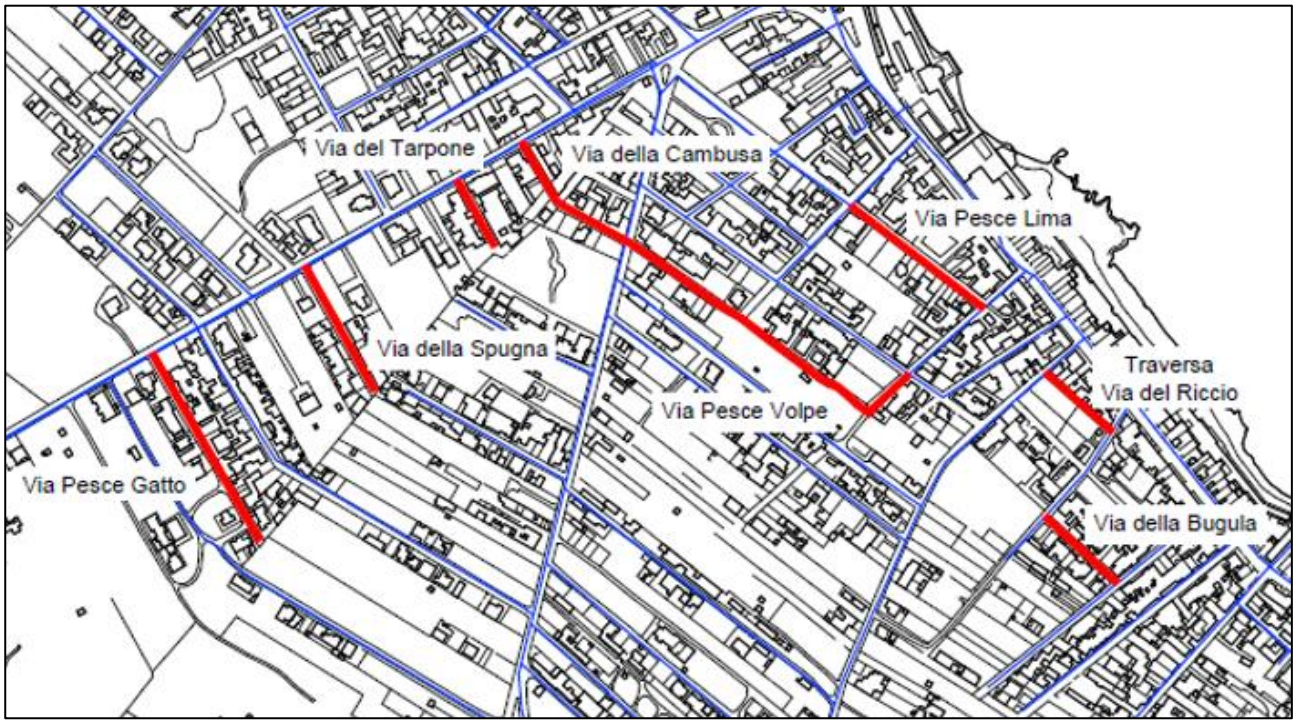

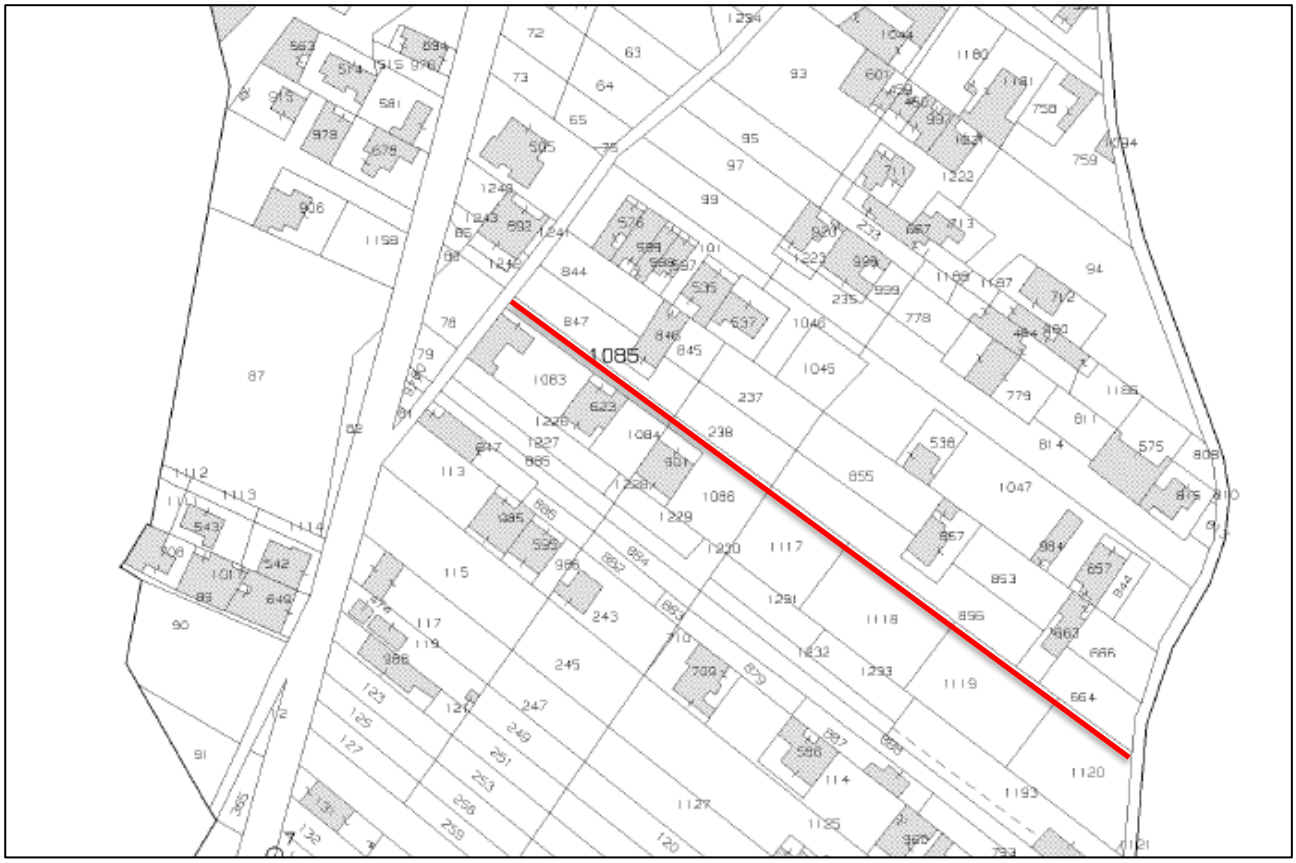
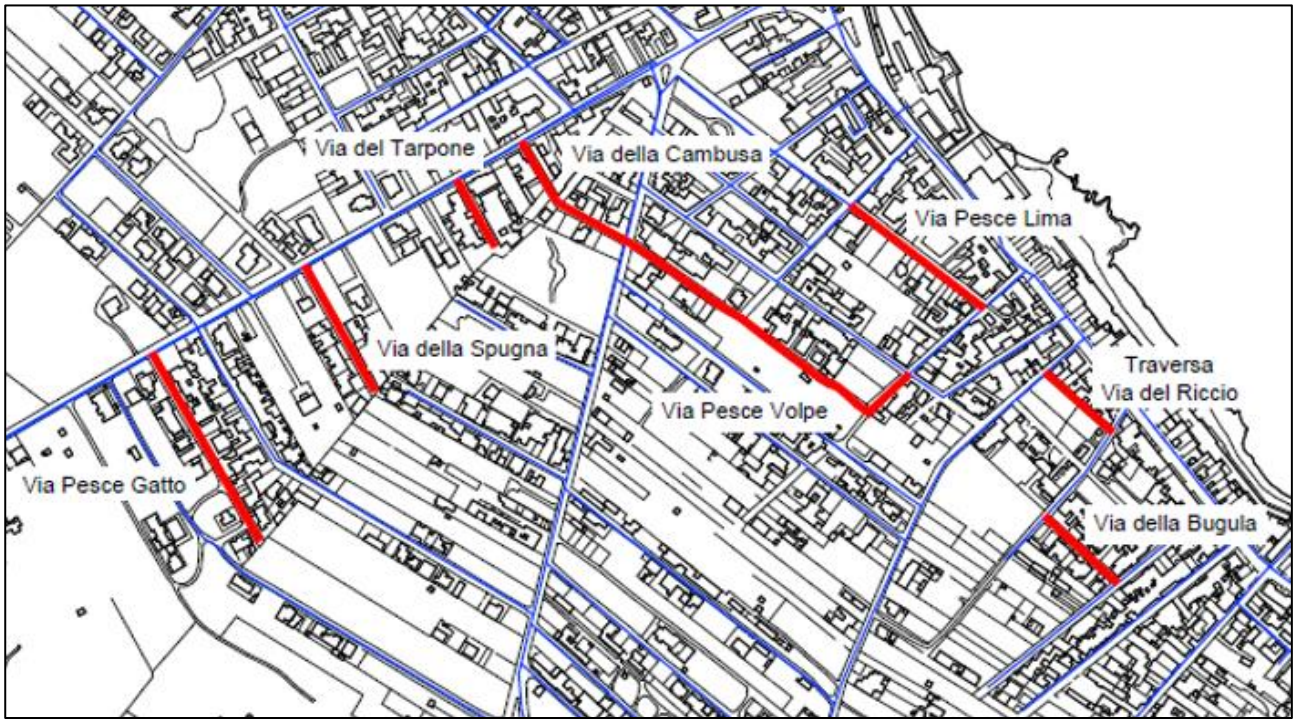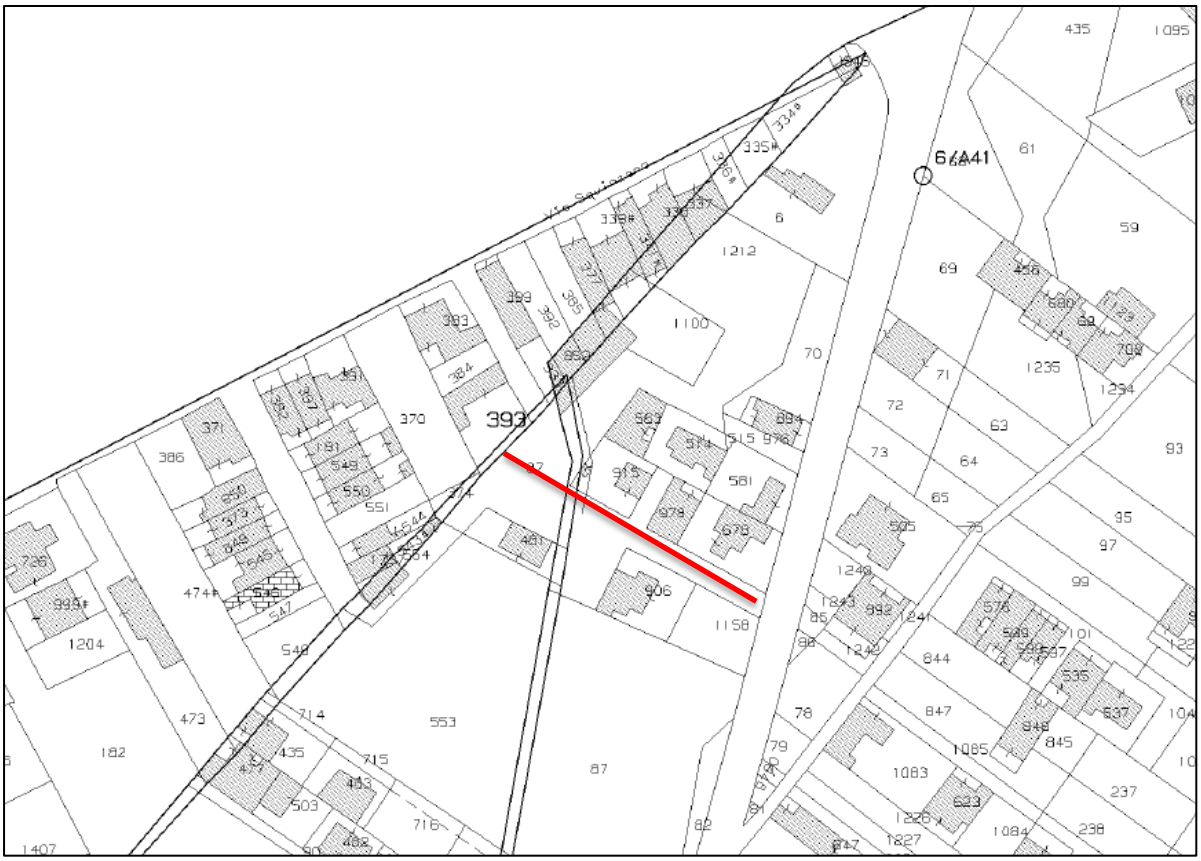
18. Fg. 41 P.lla 1212 – Via della Cambusa – per rete idrica e fognaria – sede stradale **/ CASALABATE**